

Two Rivers-Ottawaquechee Region of Vermont

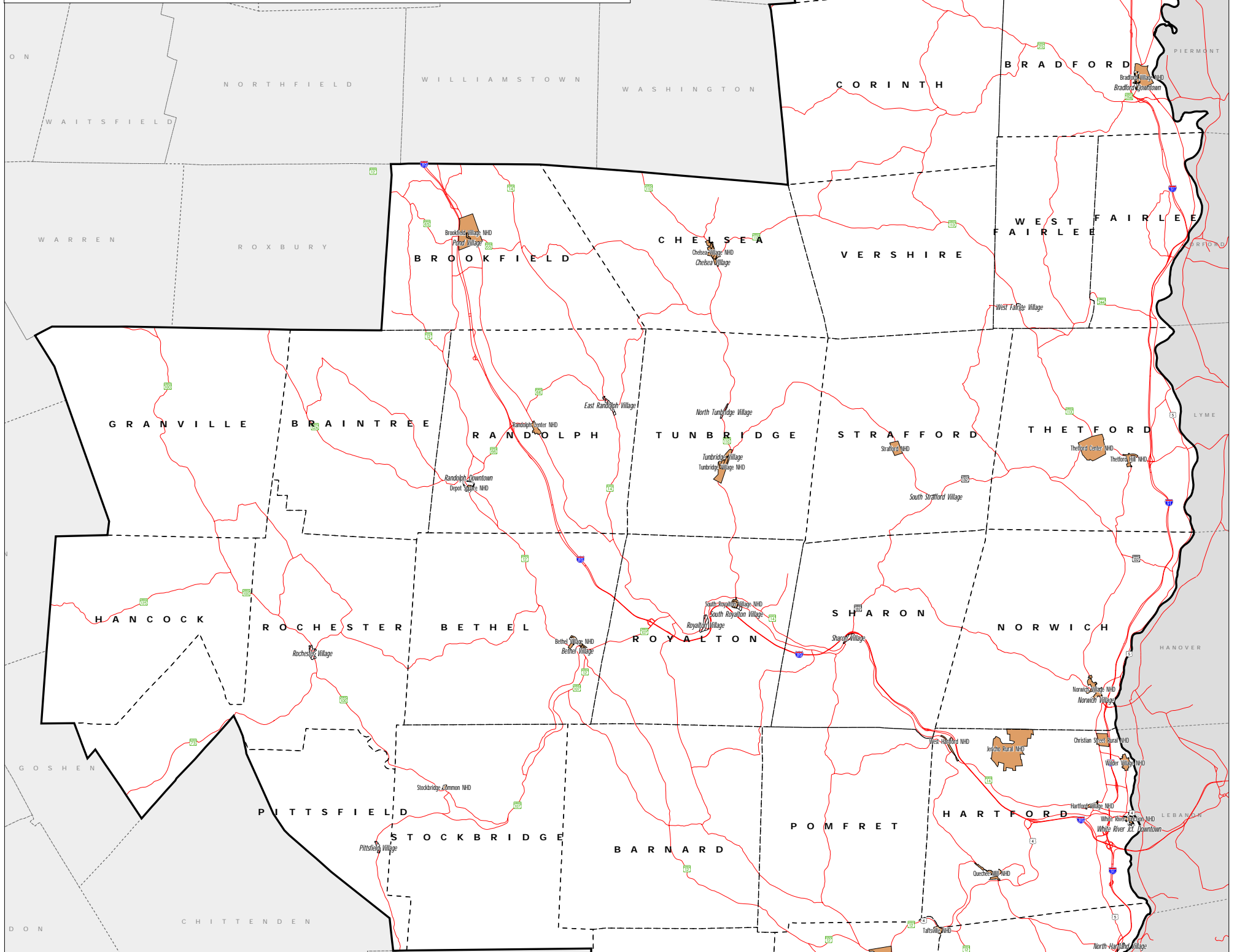
Historic, Downtown, & Village Districts




federal & state historic districts
state downtown & village districts

Map 3 of 15

2007 Regional Plan




Effective Date: July 4, 2007



-  State Designated Village
-  National Register Historic District
-  State Designated Downtown

- Villages:**
- Bethel
 - Brookfield Pond Village
 - Chelsea
 - East Randolph
 - Hartland Four Corners, Hartland Three Corners & North Hartland
 - Norwich
 - Pittsfield
 - Royalton & South Royalton
 - Rochester
 - Sharon
 - South Strafford
 - Tunbridge & North Tunbridge
 - West Fairlee
 - Woodstock
 - Wells River (Newbury)

- Downtowns:**
- Bradford
 - Randolph
 - White River Jct.

-  cls 1 TH
-  US route
-  VT route
-  US interstate

ROADS: 1:5000 Digital Road Centerline Project, VAOT, 1991-1994. Updated annually.
FEDERAL & STATE HISTORIC DISTRICTS: TRORC compiled from VT Div. of Historic Preservation files, 1999.



State Plane Meters, NAD 83



for info & data
www.vcgi.org

For planning purposes only.
Not for regulatory interpretation.

TWO RIVERS-OTTAUQUECHEE REGIONAL COMMISSION
GIS Service Center

3117 Rose Hill
The King Farm
Woodstock, VT 05091
802-457-3188

www.trorc.org