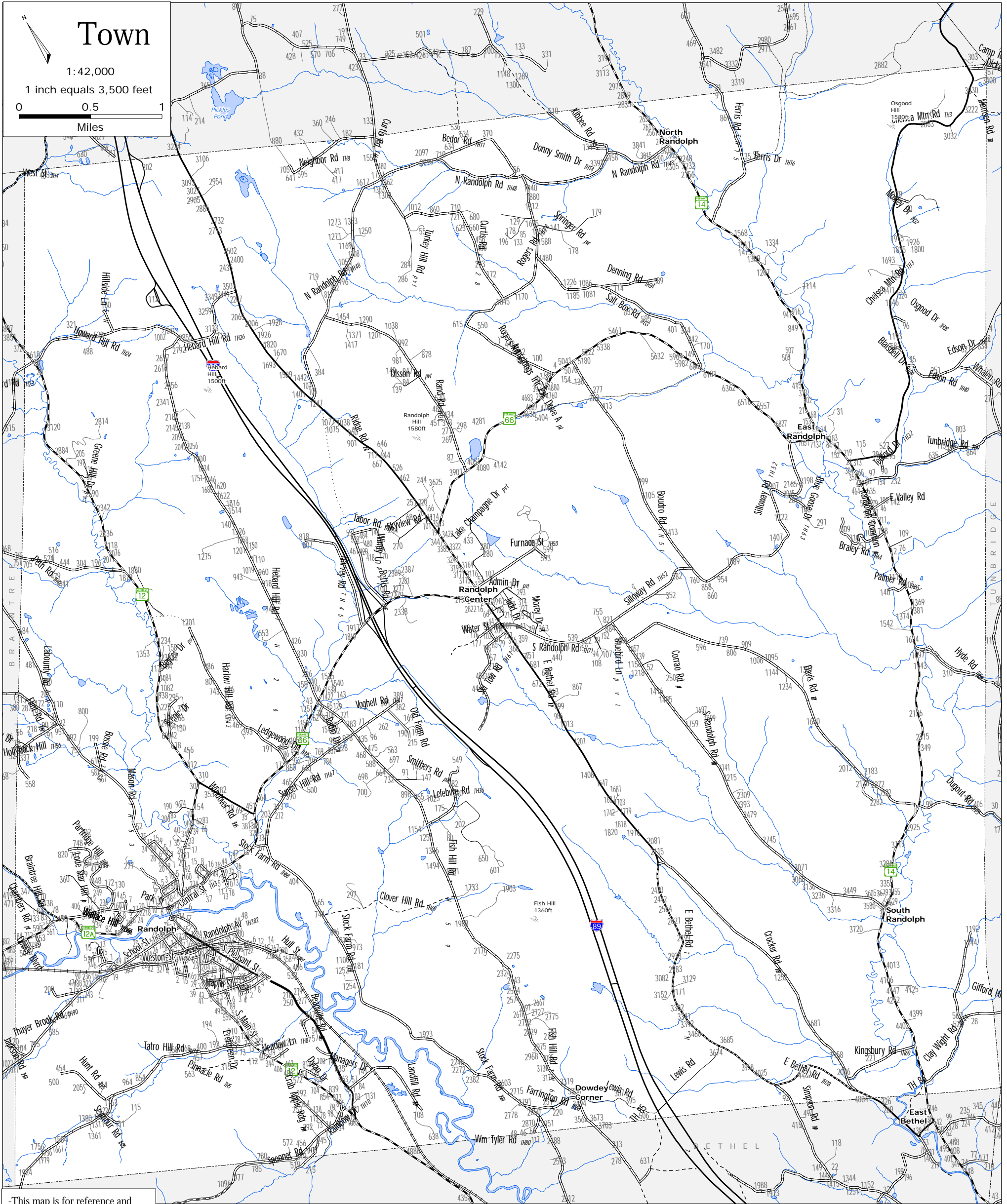
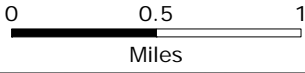
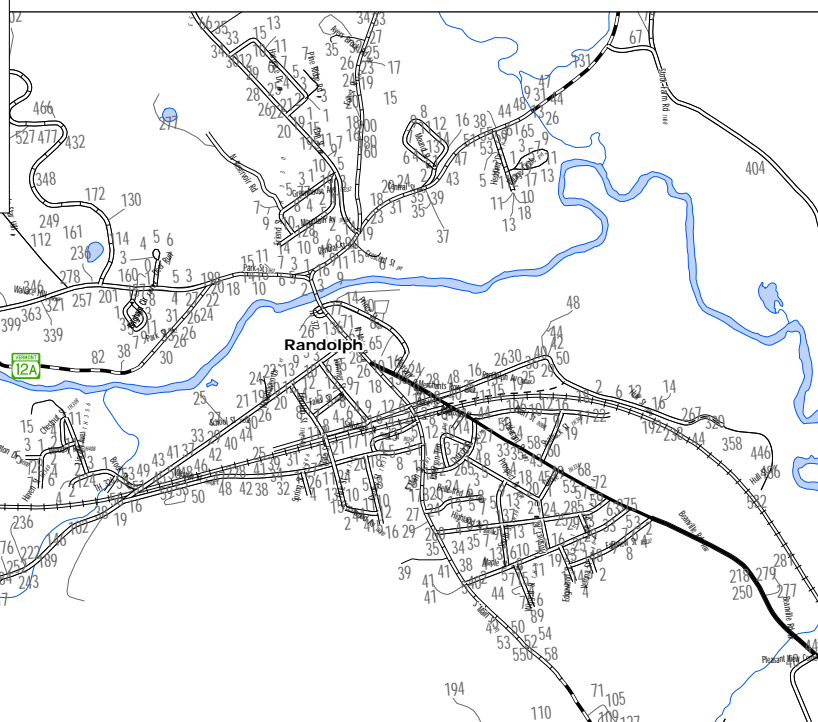


Town

1:42,000
1 inch equals 3,500 feet




-This map is for reference and emergency response.
-This map is not an official class, name or address map.
-Not all addresses are shown.
-New roads may not be listed.
-VT/US routes' names can change in a village or at the village line.
-Names/numbering can change at town line on through roads.



Village

1:24,000
1 inch equals 2,000 feet



- 234 e911 addresses
- e911 drive
- ▬ TH cls 1 (village)
- ▬ TH cls 2
- ▬ TH cls 2 gravel
- ▬ TH cls 3
- ▬ TH cls 3 gravel
- ▬ TH cls 4 gravel
- ▬ VT forest hwy
- ⋯ trail
- private
- ▬ VT route
- ▬ US route
- ▬ Interstate
- ▬ rail line

E911 Road Names Randolph, Vermont September 25, 2007

State Plane Meters, NAD 83

for info & data
www.vcgi.org

For planning purposes only.
Not for regulatory interpretation.

TWO RIVERS-OTTAUQUECHEE
REGIONAL COMMISSION

GIS Service Center

3117 Rose Hill
The King Farm
Woodstock, VT 05091
802-457-3188

www.trorc.org