



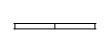

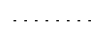







E911 Road Names

Topsham, Vermont
September 25, 2007

-  TH cls 1 (village) 234 e911 addresses
-  TH cls 2
-  TH cls 2 gravel
-  TH cls 3
-  TH cls 3 gravel
-  TH cls 4 gravel
-  trail
-  private
-  VT route
-  US route
-  e911 drive

State Plane Meters, NAD 83



for info & data
www.vcgi.org

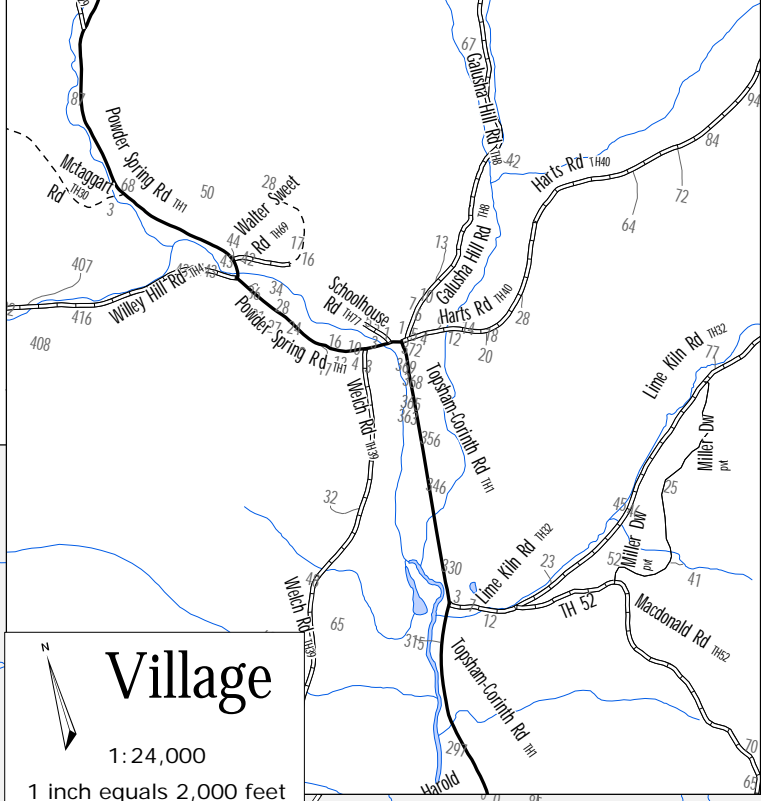
For planning purposes only.
Not for regulatory interpretation.

TWO RIVERS-OTTAUQUECHEE
REGIONAL COMMISSION

GIS Service Center

3117 Rose Hill
The King Farm
Woodstock, VT 05091
802-457-3188

www.trorc.org



Village

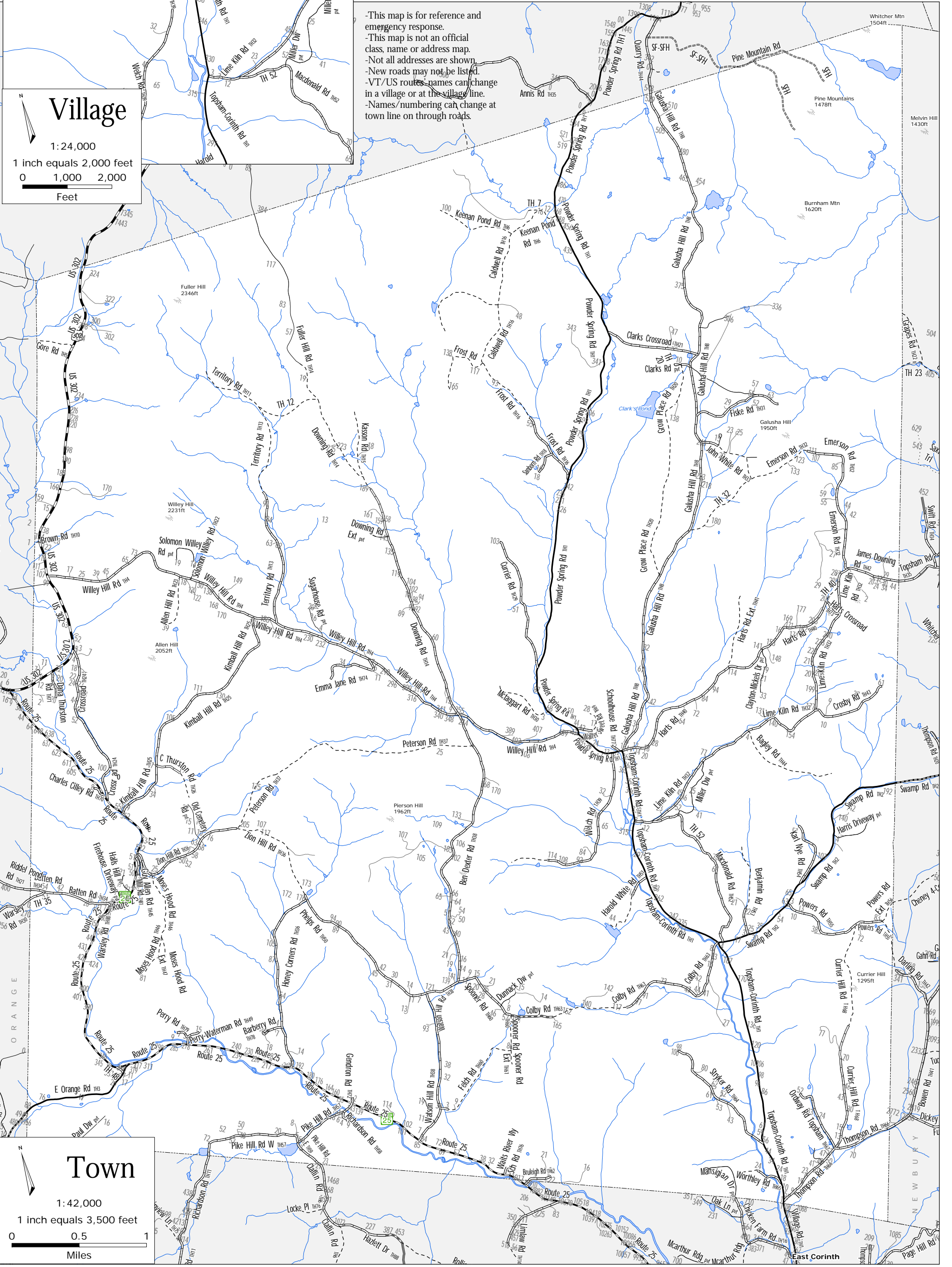
1:24,000

1 inch equals 2,000 feet

0 1,000 2,000

Feet

-This map is for reference and emergency response.
-This map is not an official class, name or address map.
-Not all addresses are shown.
-New roads may not be listed.
-VT/US routes names can change in a village or at the village line.
-Names/numbering can change at town line on through roads.



Town

1:42,000

1 inch equals 3,500 feet

0 0.5 1

Miles