

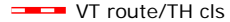



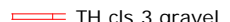
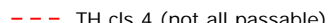
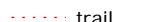
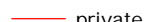




Soils

Agricultural & Hydric

Town Plan *Map 8 of 9*

Brookfield, Vermont

Adopted: Jan. 24, 2011

-  VT route/TH cls 1
-  TH cls 2
-  TH cls 2 gravel
-  TH cls 3
-  TH cls 3 gravel
-  TH cls 4 (not all passable)
-  trail
-  private
-  US route
-  US interstate
-  VT forest hwy
-  PUBLIC LANDS

AG. & HYDRIC SOILS

-  PRIME
-  STATEWIDE
-  HYDRIC

1:21,600
1 inch = 1,800 feet
0 0.25 0.5
Miles

1:42,000
1 inch = 3,500 feet
0 0.5 1
Miles

AG. SOILS: Optically scanned from 1:20000 USDA-NRCS soil maps. Soils are defined as of PRIME (national), STATEWIDE, or LOCAL significance for farming. These soils may include HYDRIC soils and may have additional, local wetness, slope, and depth-to-bedrock limitations that may qualify the soil units as agricultural.

POLITICAL BOUNDARIES: Town Parcel Boundaries, VCGI, 2003.

ROADS: 1:5000 Digital Road Centerline Project, VAOT, 1991-1994 & E911 Board GPS Updates, 2003.

STRUCTURES: E911 Board GPS Updates, 2003.

SURFACE WATER: On-screen digitized from 1:5000 digital orthophotos using USGS 7 1/2' quadrangles and 1:20000 color infrared aerial photography as additional source material, VCGI for VHD-USGS, 2003.

State Plane Meters, NAD 83



GIS

for info & data
www.vcgi.org

For planning purposes only.
Not for regulatory interpretation.

TWO RIVERS-OTTAUQUECHEE
REGIONAL COMMISSION



GIS Service Center

3117 Rose Hill
The King Farm
Woodstock, VT 05091
802-457-3188
www.trorc.org