














Town of Brookfield Shoreland & Flood Hazard Areas

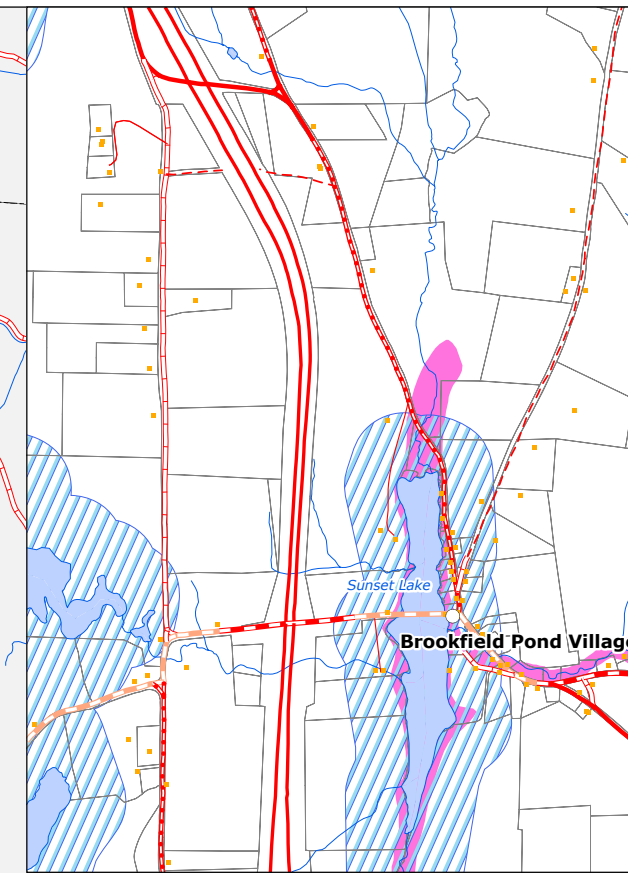
-  VT route/TH cls 1
-  TH cls 2
-  TH cls 2 gravel
-  TH cls 3
-  TH cls 3 gravel
-  TH cls 4 (not all passable)
-  trail
-  private
-  US route
-  US interstate
-  VT forest hwy
-  tax parcel bounds
-  PUBLIC LANDS

SHORELAND & FLOOD HAZARD

-  SHORELAND
-  FLOOD HAZARD

- Shoreland Area derived from Shoreland Zoning Bylaw Description. The language of the bylaw shall govern the interpretation of this map and shall supersede the map in event of conflict.

- Flood Hazard Area derived from NFIP FIRM Maps and shall only be used as a guide. NFIP FIRM maps shall be used for floodplain boundary determination.



1:21,600

1 inch equals 1,800 feet

Miles

1:42,000

1 inch equals 3,500 feet

Miles

State Plane Meters, NAD 83

for info & data
www.vcgi.org

For planning purposes only.
Not for regulatory interpretation.

TWO RIVERS-OTTAUQUECHEE
REGIONAL COMMISSION

GIS Service Center

3117 Rose Hill
The King Farm
Woodstock, VT 05091
802-457-3188

www.trorc.org