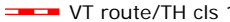






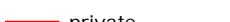




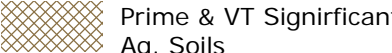
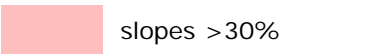
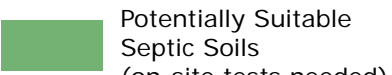



Natural Features Corinth, Vermont 2007 Town Plan Map 5 of 5

Adopted: June 25, 2007

-  VT route/TH cls 1
-  TH cls 2
-  TH cls 2 gravel
-  TH cls 3
-  TH cls 3 gravel
-  TH cls 4
-  trail
-  private
-  US route
-  US interstate
-  VT forest hwy

-  VT Significant Wetland Inventory (Class II)
-  Prime & VT Significant Ag. Soils
-  slopes >30%
-  Potentially Suitable Septic Soils (on-site tests needed)

Funded in part by a Municipal Planning Grant from the VT Dept. of Housing and Community Affairs



Funded in part by a Municipal Planning Grant from the VT Dept. of Housing and Community Affairs

State Plane Meters, NAD 83



GIS
for info & data
www.vcgi.org

For planning purposes only.
Not for regulatory interpretation.

TWO RIVERS-OTTAUQUECHEE
REGIONAL COMMISSION
GIS Service Center

3117 Rose Hill
The King Farm
Woodstock, VT 05091
802-457-3188
www.trorc.org