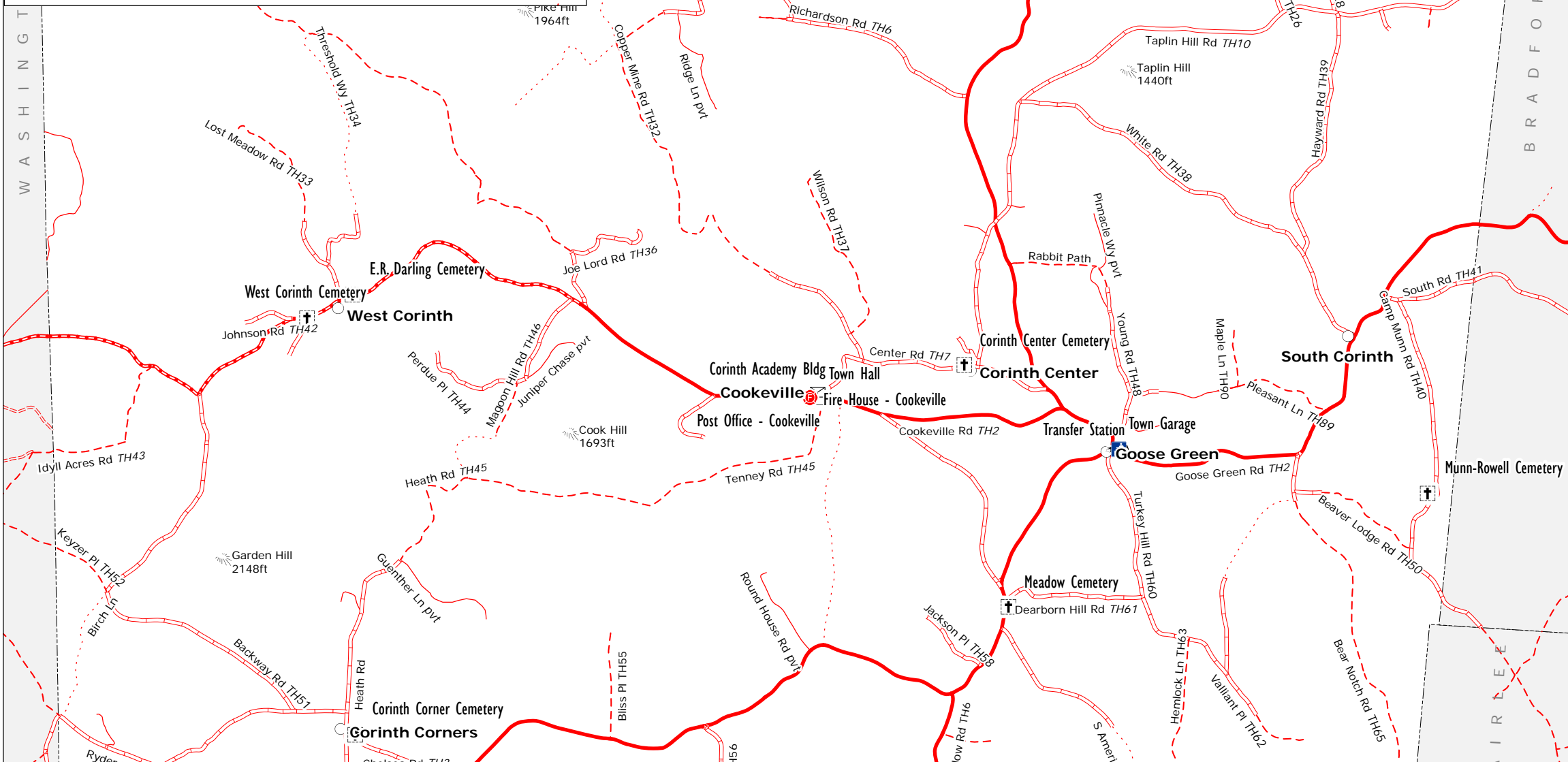
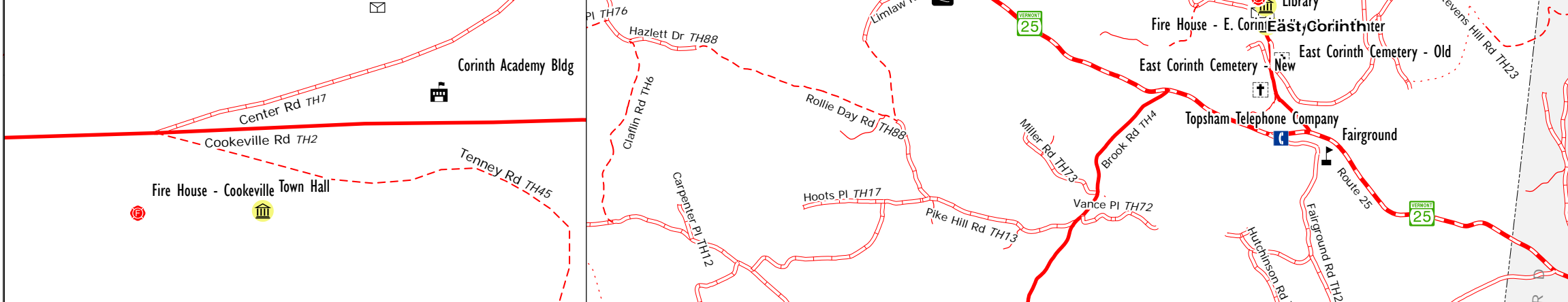
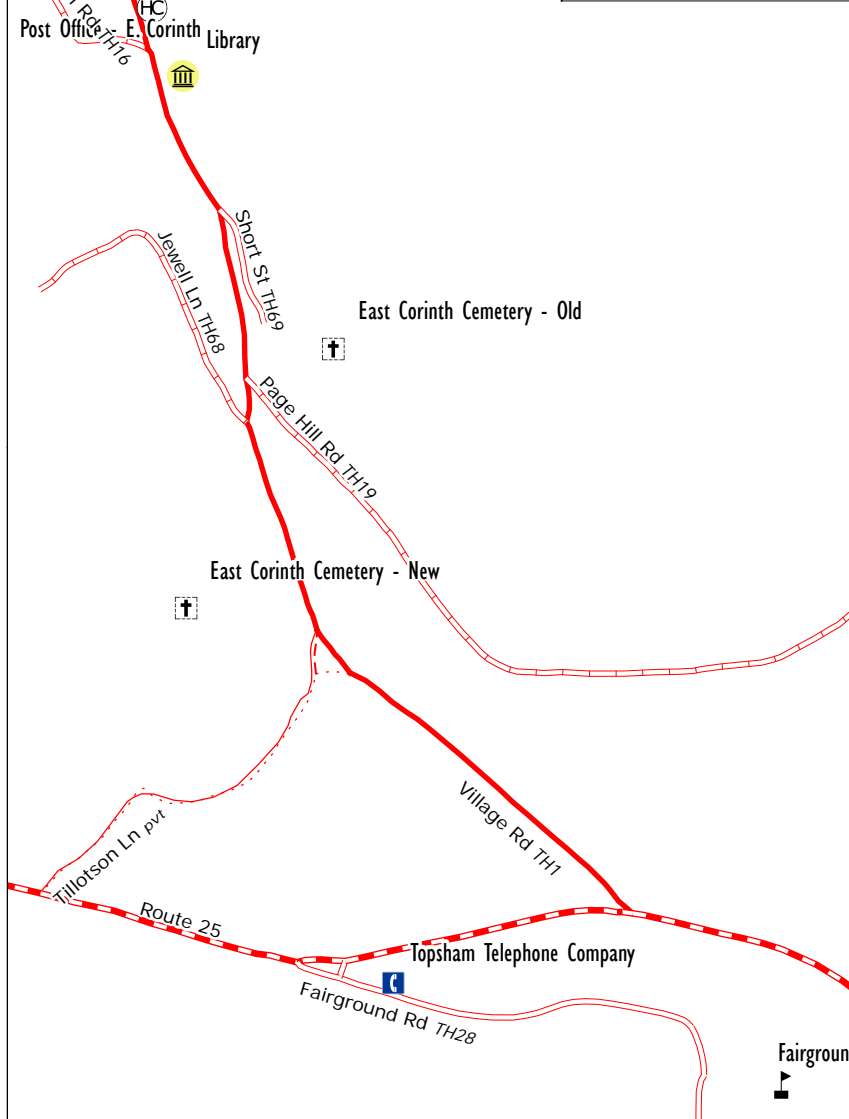


**Cookeville**  
 1:1,326  
 1 inch equals 111 feet  
 0 50 100  
 Feet



**Town**  
 1:44,563  
 1 inch equals 3,714 feet  
 0 0.5 1  
 Miles

**East Corinth**  
 1:8,054  
 1 inch equals 671 feet  
 0 300 600  
 Feet



**Utilities, Facilities & Education**  
 Map 4 of 5 Corinth, Vermont  
 Adopted: June 25, 2007 **2007 Town Plan**

- VT route/TH cls 1
- TH cls 2
- TH cls 2 gravel
- TH cls 3
- TH cls 3 gravel
- TH cls 4
- trail
- private
- US route
- US interstate
- VT forest hwy

Funded in part by a Municipal Planning Grant from the VT Dept. of Housing and Community Affairs

State Plane Meters, NAD 83  
**GIS**  
 for info & data  
[www.vcgi.org](http://www.vcgi.org)  
 For planning purposes only.  
 Not for regulatory interpretation.

**TWO RIVERS-OTTAUQUECHEE**  
 REGIONAL COMMISSION  
**GIS Service Center**  
 3117 Rose Hill  
 The King Farm  
 Woodstock, VT 05091  
 802-457-3188  
[www.trorc.org](http://www.trorc.org)