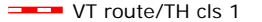
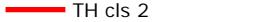
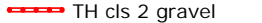
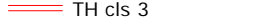
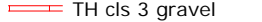
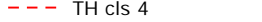

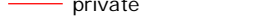
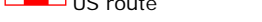
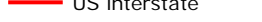
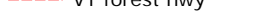

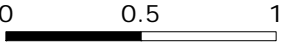


Utilities & Facilities Granville, Vermont

-  VT route/TH cls 1
-  TH cls 2
-  TH cls 2 gravel
-  TH cls 3
-  TH cls 3 gravel
-  TH cls 4
-  trail
-  private
-  US route
-  US interstate
-  VT forest hwy
-  railroad

1:45,000
 1 inch = 3,750 feet

 Miles

Town Plan Map 4 of 4 Adopted 9/2/10

POLITICAL BOUNDARIES: Town Parcel Boundaries, VCGI, 2003.
 ROADS: 1:5000 Digital Road Centerline Project, VAOT, 1991-1994 & E911 Board GPS Updates, 2003.
 STRUCTURES: E911 Board GPS Updates, 2003.
 SURFACE WATER: On-screen digitized from 1:5000 digital orthophotos using USGS 7 1/2 quadrangles and 1:20000 color infrared aerial photography as additional source material, VCGI for VHD-USGS, 2003.

State Plane Meters, NAD 83



for info & data
www.vcgi.org

For planning purposes only.
 Not for regulatory interpretation.

TWO RIVERS-OTTAUQUECHEE
 REGIONAL COMMISSION

GIS Service Center

3117 Rose Hill
 The King Farm
 Woodstock, VT 05091
 802-457-3188
www.trorc.org