





Exit 9 I-91, Hartland Interchange Area

Regional Future Land Use & State/Federal District Designations 2007

-  Future Land Use (Land Use Areas) excluding rural & conservation areas
-  National Historic District
-  Village Designation
-  Downtown Designation

TWO RIVERS-OTTAUQUECHEE
REGIONAL COMMISSION
GIS Service Center
3117 Rose Hill
The King Farm
Woodstock, VT 05091
802-457-3188
www.trorc.org

