








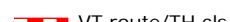




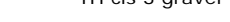
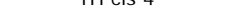

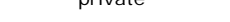
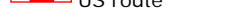
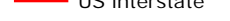


# Village Designation

## Hartland, Vermont

### North Hartland


1:4,800  
 1 inch = 400 feet  
 0 300 600  
 Feet

-  village boundary
  -  parcels
  -  surface water
  -  e911 addresses
  -  picture locations
- land uses**
-  multi-family
  -  mixed-use
  -  commercial
  -  public
-  VT route/TH cls 1
  -  TH cls 2
  -  TH cls 2 gravel
  -  TH cls 3
  -  TH cls 3 gravel
  -  TH cls 4
  -  trail
  -  private
  -  US route
  -  US interstate
  -  VT forest hwy



ORTHOPHOTOGRAPHY: 1994.  
 STRUCTURES: E911 Board GPS Updates, 2004.  
 ROADS: 1:5000 Digital Road Centerline Project, VAOT, 1991-1994 &  
 SURFACE WATER: On-screen digitized from 1:5000 digital orthophotos  
 using USGS 7 1/2' quadrangles and 1:20000 color infrared aerial  
 photography as additional source material, VCGI for VHD-USGS, 2003.

VT State Plane,  
Meters, NAD 83



for info & data  
www.vcgi.org

For planning purposes only.  
Not for regulatory interpretation.

**TWO RIVERS-OTTAUQUECHEE**  
**REGIONAL COMMISSION**  
**GIS Service Center**  
 Municipal Planning



3117 Rose Hill  
 The King Farm  
 Woodstock, VT 05091  
 802-457-3188  
 info@trorc.org  
**www.trorc.org**

Designated on December 16, 2004 by  
 the Vermont Downtown Board.