



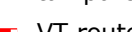

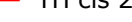
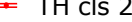
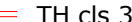


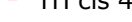






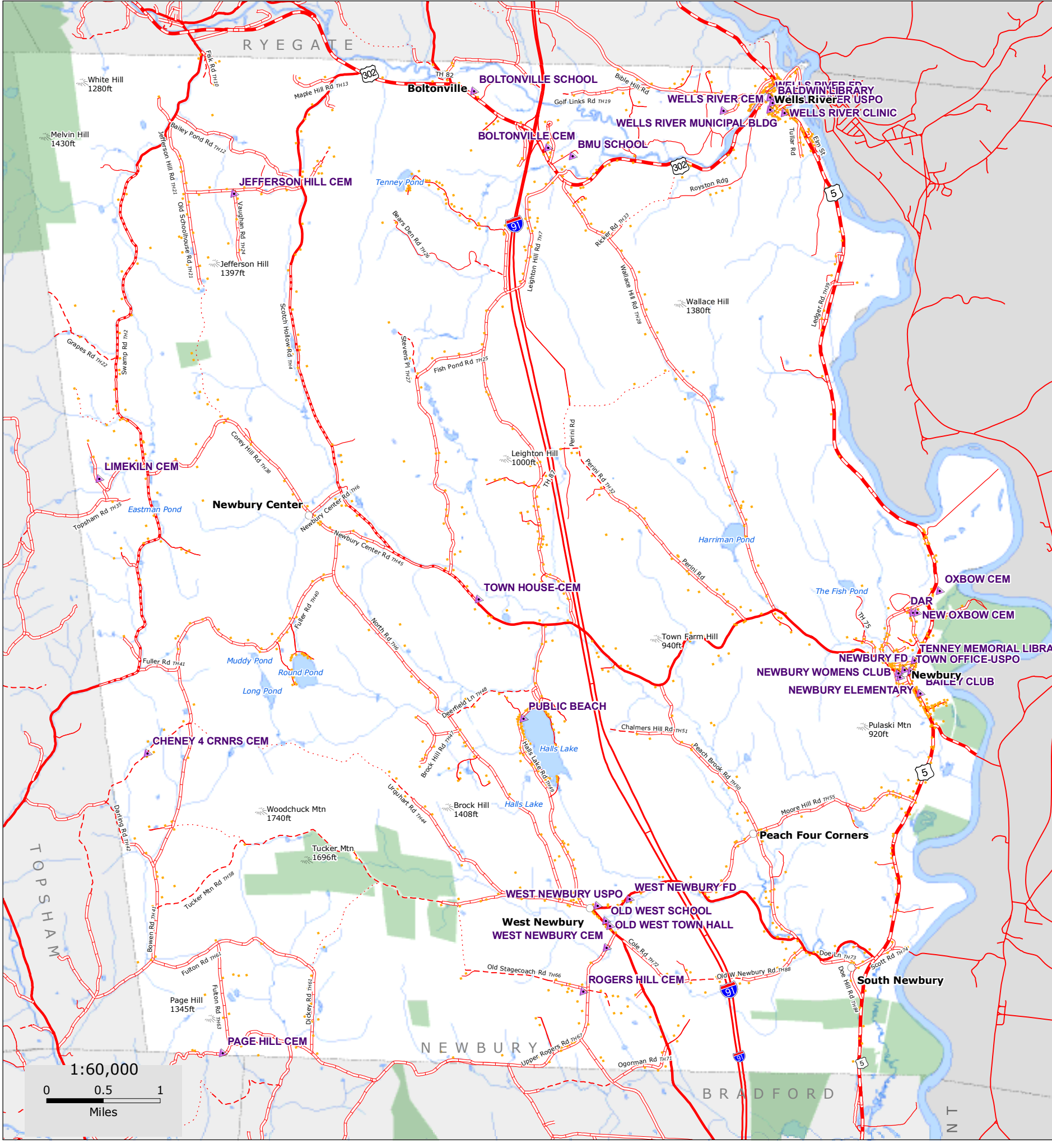
Utilities, Facilities & Education

Newbury, VT

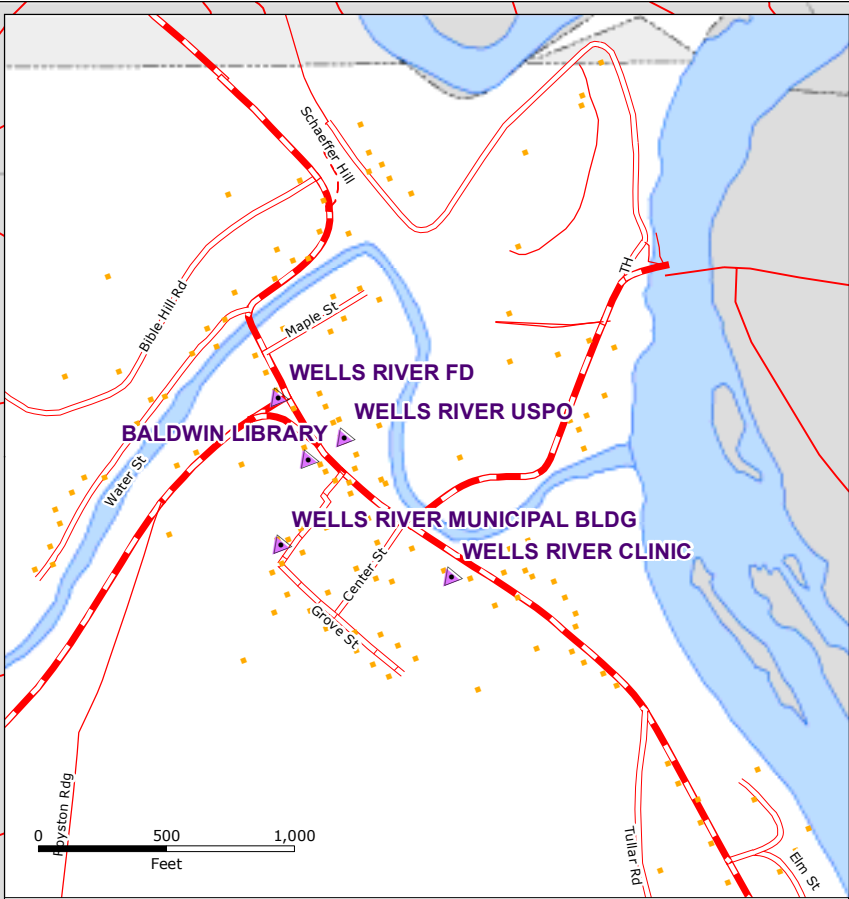
Town Plan

Map 4 of 4
 Adopted on
 September 26, 2005

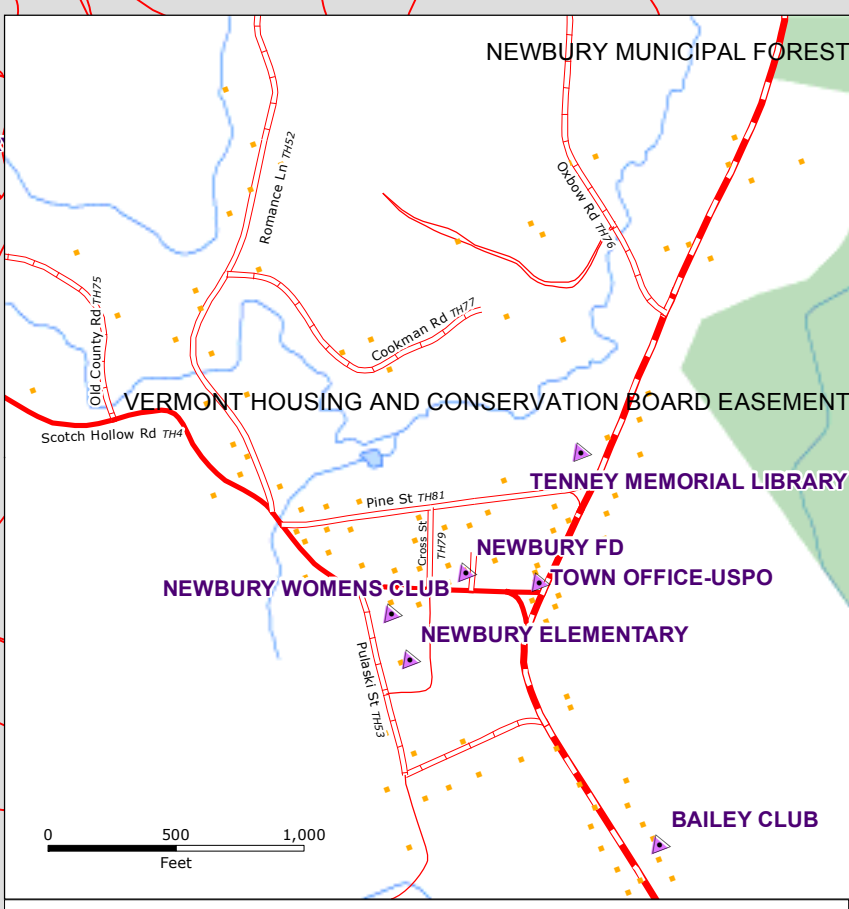
-  structures
-  conserved lands
-  water
-  tax parcels
-  VT route/TH cls 1
-  TH cls 2
-  TH cls 2 gravel
-  TH cls 3
-  TH cls 3 gravel
-  TH cls 4
-  trail
-  private
-  US route
-  US interstate
-  VT forest hwy
-  RR



1:60,000
 0 0.5 1
 Miles




1:9,000
 1 inch equals 750 feet
 Village of Wells River



1:9,000
 1 inch equals 750 feet
 Village of Newbury

State Plane Meters, NAD 83



for info & data
www.vcgl.org

For planning purposes only.
 Not for regulatory interpretation.

TWO RIVERS-OTTAUQUECHEE
 REGIONAL COMMISSION



GIS Service Center

3117 Rose Hill
 The King Farm
 Woodstock, VT 05091
 802-457-3188

www.trorc.org