






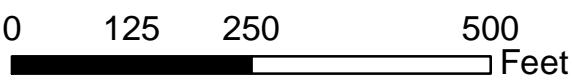
1. Marion Cross School
2. Norwich Historical Society
- 3, 4, 5 Norwich Square -
Offices, Post Office, & Retail
6. Tracy Hall - Municipal
7. Congregational Church
9. Remax Real Estate, Offices
- 10, 11 Jones Building-
Diane's Casual Cuts, Offices,
Apartments
12. Norwich Nursery School & Offices
13. Office Space
14. McLaughry Real Estate
15. Citizens Bank, Offices
16. Ledyard Bank, Offices
17. Dan & Whit's
18. Retail, Hair Salon
19. 1820 House -
Restaurant, Retail, Offices
20. Norwich Inn
21. Cross House - Offices
22. DesMeules Olmstead & Ostler -
Attorney Offices
23. Aldrich House - Offices
24. Law Offices
25. Office
26. Grange Hall
- 27, 28. Fire & Police Department
29. Norwich Public Library

Village Designation


Norwich, Vermont

Designated by the Vermont Downtown Board on November 27, 2006

-  Village District Boundary
-  Commercial
-  Public
-  Non-profit
-  Senior Housing



State Plane Meters, NAD 83



for info & data
www.vcgi.org

For planning purposes only.
Not for regulatory interpretation.

TWO RIVERS-OTTAUQUECHEE
REGIONAL COMMISSION
GIS Service Center

3117 Rose Hill
The King Farm
Woodstock, VT 05091
802-457-3188
www.trorc.org