










Natural Resources Map Pittsfield, Vermont

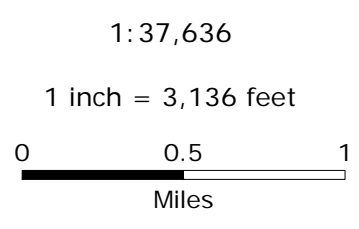
-  Deer Wintering Areas
-  Conserved or Public Lands
-  Vermont State Wetlands Inventory

Prime Agricultural Soils

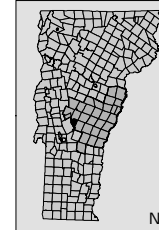
-  Local
-  Prime
-  Statewide

Flood Zone/Floodway

-  A,
-  AE,
-  AE, FLOODWAY



State Plane Meters, NAD 83



GIS

for info & data
www.vcgi.org

For planning purposes only.
Not for regulatory interpretation.

Adopted September 28, 2010

Map 3 of 5

Tuesday, May 04, 2010

TWO RIVERS-OTTAUQUECHEE
REGIONAL COMMISSION

GIS Service Center

3117 Rose Hill
The King Farm
Woodstock, VT 05091
802-457-3188

www.trorc.org