





# Exit 4, I-89, Randolph Interchange Area

## Regional Future Land Use & State/Federal District Designations 2007

-  Future Land Use (Land Use Areas) excluding rural & conservation areas
-  National Historic District
-  Village Designation
-  Downtown Designation

TWO RIVERS-OTTAUQUECHEE  
REGIONAL COMMISSION  
GIS Service Center  
3117 Rose Hill  
The King Farm  
Woodstock, VT 05091  
802-457-3188  
[www.trorc.org](http://www.trorc.org)

