

Utilities, Facilities & Education Map Rochester, Vermont

- VT route/TH cls 1
- TH cls 2
- TH cls 2 gravel
- TH cls 3
- TH cls 3 gravel
- TH cls 4
- trail
- private
- US route
- US interstate
- VT forest hwy

Adopted June 11, 2007

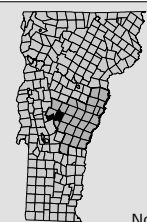
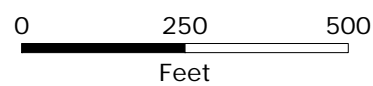
Funded in part by a Municipal Planning Grant from the Vermont Department of Housing and Community Affairs



Map 2 of 4

1:3,531

1 inch equals 294 feet

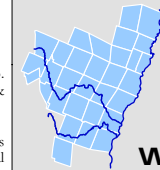


State Plane Meters, NAD 83

GIS
for info & data
www.vcgi.org

For planning purposes only.
Not for regulatory interpretation.

TWO RIVERS-OTTAUQUECHEE
REGIONAL COMMISSION
GIS Service Center



3117 Rose Hill
The King Farm
Woodstock, VT 05091
802-457-3188

www.trorc.org

POLITICAL BOUNDARIES: Town Parcel Boundaries, VCGI, 2003.
ROADS: 1:5000 Digital Road Centerline Project, VAOT, 1991-1994 & E911 Board GPS Updates, 2003.
STRUCTURES: E911 Board GPS Updates, 2003.
SURFACE WATER: On-screen digitized from 1:5000 digital orthophotos using USGS 7 1/2" quadrangles and 1:20000 color infrared aerial photography as additional source material, VCGI for VHD-USGS, 2003.