
















Adopted  
March 19, 2007

# Thetford, Vermont 2007 Town Plan Map 2: Transportation

For planning purposes only.  
Not for regulatory interpretation.

100' Contours

### Roads

-  Interstate 91 and Ramps
-  Other State Highways
-  Class 2 Town Highways - paved
-  Class 3 Town Highways - paved
-  Class 3 Town Highways - gravel
-  Class 4 - not maintained
-  Private
-  VT Forest Highway
-  Wetlands (VSWI)
-  Federal
-  State
-  Town
-  Railroad
-  Trails
-  E911 Structures

VT State Plane, Meters  
NAD83  
1:43,500  
1" equals 3,625'

0 0.5 1  
Mile



Prepared by Thetford Planning Comm.  
Data provided by VCGIS, TRORC

