





















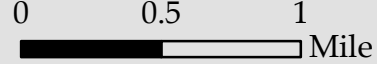
Adopted  
March 19, 2007

# Thetford, Vermont 2007 Town Plan Map 7: Water Features

*For planning purposes only.  
Not for regulatory interpretation.*

-  Dam
-  Regulated Well
-  E911 Structures
-  Wetlands (VSWI)
-  Railroad
-  Trails
-  Aquifer Protection Areas
-  Rivers
-  Lakes
- Floodplain**
-  100 year
-  500 year
- Roads**
-  Interstate 91 and Ramps
-  Other State Highways
-  Class 2 Town Highways - paved
-  Class 3 Town Highways - paved
-  Class 3 Town Highways - gravel
-  Class 4 - not maintained
-  Private
-  VT Forest Highway

VT State Plane, Meters  
NAD83  
1:43,500  
1" equals 3,625'

Prepared by Thetford Planning Comm.  
Data provided by VCGIS, TRORC

