





# East Topsham Village Settlement

## Regional Future Land Use & State/Federal District Designations 2007

-  Future Land Use (Land Use Areas) excluding rural & conservation areas
-  National Historic District
-  Village Designation
-  Downtown Designation

**TWO RIVERS-OTTAUQUECHEE REGIONAL COMMISSION**  
**GIS Service Center**  
 3117 Rose Hill  
 The King Farm  
 Woodstock, VT 05091  
 802-457-3188  
[www.trorc.org](http://www.trorc.org)

