
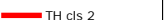
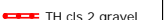
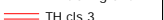
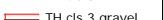
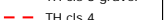


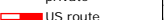
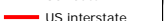



-  VT route/TH cls 1
-  TH cls 2
-  TH cls 2 gravel
-  TH cls 3
-  TH cls 3 gravel
-  TH cls 4
-  trail
-  private
-  US route
-  US interstate
-  VT forest hwy

1:9,000
1 inch equals 750 feet

0 0.1 0.2
Miles

EAST END
DESIGN REVIEW

VILLAGE
DESIGN REVIEW




George Perkins Marsh Boyhood Home
Historic District

Woodstock Village
Historic District

VILLAGE
DESIGNATION
AREA



TWO RIVERS-OTTAUQUECHEE
REGIONAL COMMISSION
GIS Service Center
3117 Rose Hill
The King Farm
Woodstock, VT 05091
802-457-3188
www.trorc.org

-  Historic District
-  Village Designation
-  Design Review

Village Districts
2007 Comprehensive Plan
Woodstock, Vermont