








Village Designation Map

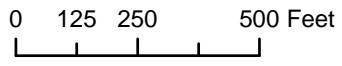
Woodstock Village

Designated in May 2006 by
the Vermont Downtown Board

Uses

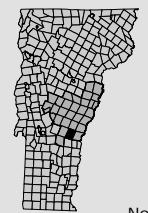
-  Commercial
-  Multi-Unit Housing
-  Public/Community
-  Mixed Commercial and Residential
-  Single-Family Residential
-  Parcel Boundaries
-  Proposed Village District Boundary

1:4,728



POLITICAL BOUNDARIES: Town Parcel Boundaries, VCGI, 2003.
ROADS: 1:5000 Digital Road Centerline Project, VAOT, 1991-1994 & E911 Board GPS Updates, 2003.
STRUCTURES: E911 Board GPS Updates, 2003.
SURFACE WATER: On-screen digitized from 1:5000 digital orthophotos using USGS 7 1/2 quadrangles and 1:20000 color infrared aerial photography as additional source material, VCGI for VHD-USGS, 2003.

State Plane Meters, NAD 83



GIS

for info & data
www.vcgi.org

For planning purposes only.
Not for regulatory interpretation.

TWO RIVERS-OTTAUQUECHEE
REGIONAL COMMISSION
GIS Service Center



3117 Rose Hill
The King Farm
Woodstock, VT 05091
802-457-3188
www.trorc.org

