

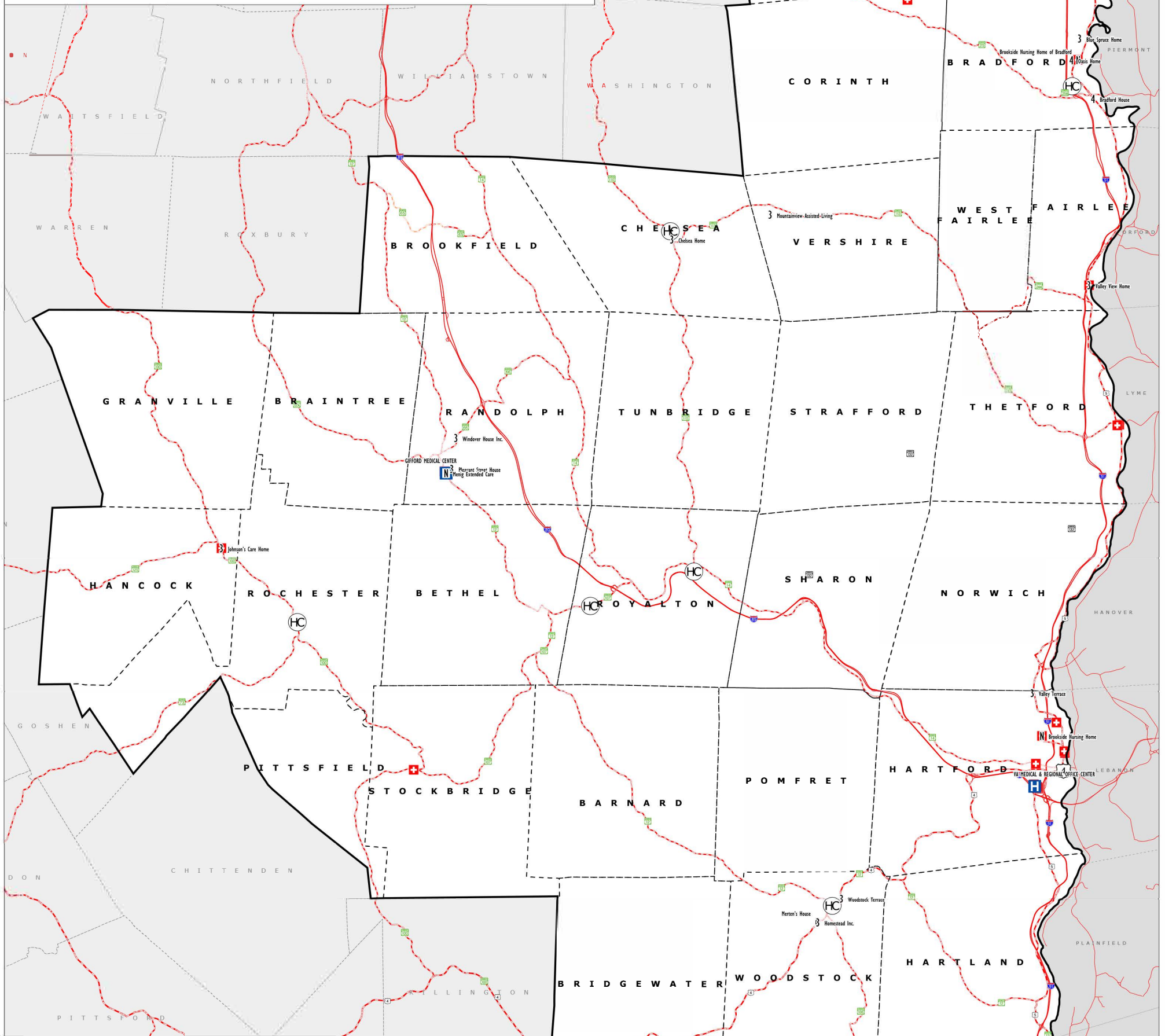
TWO RIVERS-OTTAUQUECHEE REGION OF VERMONT







Health Care Facilities

hospitals, health care centers, &
assisted living facilities

Map 14 of 15
2017 Regional Plan

Adoption Date: July 26, 2017



-  hospital
-  larger health care clinics
-  nursing homes
-  assisted living level III
-  assisted living level IV
-  other health care centers


ROADS: 1:5000 Digital Road Centerline Project, VAOT, 1991-1994. Updated annually.

HOSPITALS: VT hospitals VGIS data.

ASSISTED LIVING: Nursing (Level II), Assisted Living (Levels III and IV) Facilities. VT DAD data compiled by TRORC and linked to E911 data, 2003.

HEALTH CARE CENTERS: VT E911 data, 2002. Includes smaller, satellite health care offices.

State Plane Meters, NAD 83



for info & data
www.vcgi.org

For planning purposes only.
Not for regulatory interpretation.



**Two Rivers-Ottawaquechee
REGIONAL COMMISSION**

128 King Farm Rd.
Woodstock, VT 05091 802.457.3188

trorc.org

