

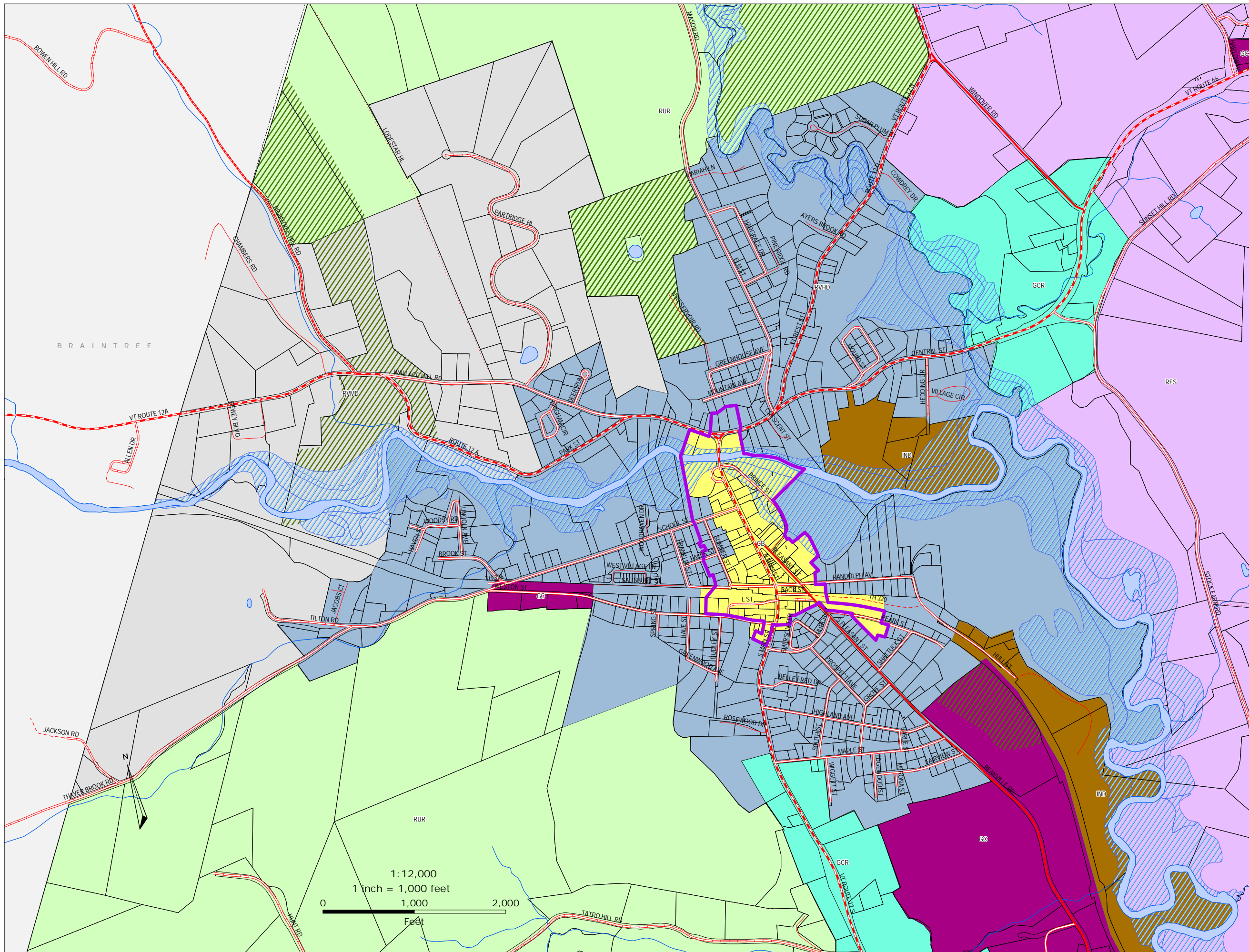
Future Land Use

Randolph, VT













2019 Town Plan

Adopted: August 8, 2019




Map 4 of 7

















Future Land Use Areas

 CB	 RV
 GC	 RURAL
 GCR	 RES
 IND	 RCV
 INT	 RVHD
 floodplain overlay	 RVMD

Other (non-regulatory)

 Parcels
 Conserved Lands
 Downtown Designation

	TH cls 1 (village VT rt)
	TH cls 2
	TH cls 2 gravel
	TH cls 3
	TH cls 3 gravel
	TH cls 4 gravel
	TH cls 4 primitive
	TH cls 4 impassable
	VT forest hwy
	trail
	private
	VT route
	US route
	US interstate

1:12,000
1 inch = 1,000 feet
0 1,000 2,000 Feet