

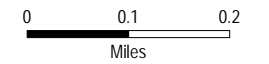
Zoning















Randolph, Vermont

Effective November 8, 2016

Village

1:12,000
1 inch = 1,000 feet



	CB		NSV
	ERV		RA
	GC		RCV
	GCR		RES
	IND		RR
	INT		RVHD
	FPO		RVMD

(not shown) WCO

Other (non-regulatory)

	Parcels		surface water
	Conserved Lands		

