









Natural Resources Granville, Vermont Town Plan

Map 5 of 7

-  VT route/TH cls 1
-  TH cls 2
-  TH cls 2 gravel
-  TH cls 3
-  TH cls 3 gravel
-  TH cls 4
-  trail
-  private
-  US route
-  US interstate
-  VT forest hwy
-  surface water
-  deer wintering yard
-  endangered species
-  Highest priority forest blocks
-  eSites
-  state wetlands

Adopted November 13, 2019



1:45,000
1 inch = 3,750 feet
0 0.5 1
Miles

