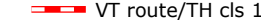














# Granville Forest Blocks (b)

Map 7 of 7

Adopted November 13, 2019

-  VT route/TH cls 1
-  TH cls 2
-  TH cls 2 gravel
-  TH cls 3
-  TH cls 3 gravel
-  TH cls 4
-  trail
-  private
-  US route
-  US interstate
-  VT forest hwy
  
-  VCD2a - Highest Priority Connectivity Blocks
-  VCD2b - Priority Connectivity Blocks

1 inch = 4,167 feet

1:50,000

