












Natural Resources Map
Pittsfield, Vermont

-  Deer Wintering Areas
-  Conserved or Public Lands
-  Vermont State Wetlands Inventory
-  Highest Priority Forest/Connectivity Blocks
- Prime Agricultural Soils**
-  Local
-  Prime
-  Statewide
- Flood Zone/Floodway**
-  A,  surface water
-  AE,
-  AE, FLOODWAY

1:37,691
1 inch = 3,141 feet
0 0.5 1
Miles

Adopted: 5/4/2023

Map 3 of 5

