










Natural Resources
Strafford, Vermont
Town Plan 2021

Map 4 of 9

Adopted: October 13, 2021:

-  Rare, Threatened, & Endangered Species and Significant Communities
-  Vermont State Wetlands
-  Deer Wintering Areas
-  FEMA Floodplain
-  Rivers & Streams
-  Lakes & Ponds
-  Public Conserved Lands
- Prime Agricultural Soils**
-  Local
-  Prime
-  Statewide

1:40,000
 1 inch = 3,333 feet
 0 0.5 1
 Miles

