
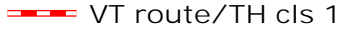

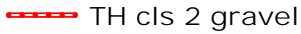
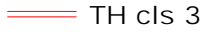
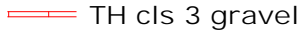
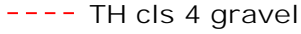
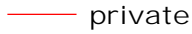



Current and Proposed  
**Transportation**  
 West Fairlee, VT  
**Town Plan**  
*Map 3 of 6*

Adopted 11/20/2023



**Roads**

-  US route
-  VT route/TH cls 1
-  TH cls 2
-  TH cls 2 gravel
-  TH cls 3
-  TH cls 3 gravel
-  TH cls 4 gravel
-  private

 Streams, Brooks

0 0.25 0.5 Miles

