

Slope, Ag. Soils, and Deer Yards

West Fairlee, VT


Town Plan


Map 5 of 6

Adopted 11/20/2023

 deer wintering areas

Percentage of Slope
(rise / run) :


 0% - 20%

 25% and up

Prime Ag. Soils


 Prime


 State Sig.

 Streams, Brooks

Roads

 US route

 VT route/TH cls 1

 TH cls 2

 TH cls 2 gravel

 TH cls 3

 TH cls 3 gravel

 TH cls 4 gravel

 private

