
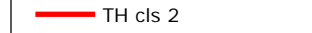
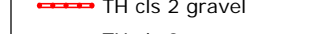
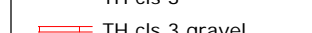
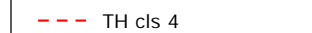

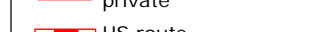

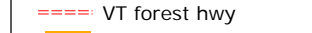
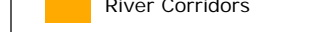




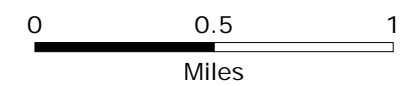
Vershire Town Plan Flood Resiliency

Vershire, Vermont
Adopted: October 31, 2017

Map 6 of 7

-  VT route/TH cls 1
-  TH cls 2
-  TH cls 2 gravel
-  TH cls 3
-  TH cls 3 gravel
-  TH cls 4
-  trail
-  private
-  US route
-  US interstate
-  VT forest hwy
-  River Corridors

1 inch = 2,829 feet



1:33,942

