











Future Land Use *Map 4 of 4*
Town Plan
 Hancock, Vermont
Adopted: 2/15/2022

	Village Center Designation		Small Business Enterprise Area (SBEA)
	Flood Hazard Area		Recreation Area (RA)
	Lakes and Rivers		Village Center Area (VCA)
	Rivers		Industrial Area (IA)
			Rural Residential Area (RRA)
			Contiguous Forest Overlay Area (CFO)