






















Natural Resources

Newbury, VT Town Plan

Map 5 of 5

Adopted on
8/19/15

-  structures
-  conserved lands
-  water
-  tax parcels
-  VT route/TH cls 1
-  TH cls 2
-  TH cls 2 gravel
-  TH cls 3
-  TH cls 3 gravel
-  TH cls 4
-  trail
-  private
-  US route
-  US interstate
-  VT forest hwy
-  RR

-  WETLANDS
-  RARE SPECIES
-  DEERYARDS
-  PRIME AG SOILS
-  VT AG SOILS

