






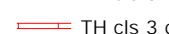
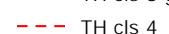
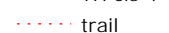
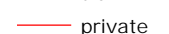



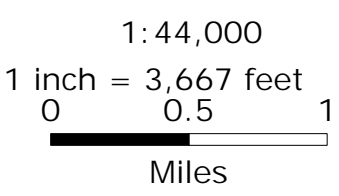


Significant Habitat
Plymouth, Vermont
Town Plan
Map 5 of 5

-  Natural Heritage Sites
-  FOREST BLOCKS
-  Deer Wintering Areas

-  VT route/TH cls 1
-  TH cls 2
-  TH cls 2 gravel
-  TH cls 3
-  TH cls 3 gravel
-  TH cls 4
-  trail
-  private
-  US route
-  US interstate
-  VT forest hwy

ADOPTED:
 September 10, 2019



Funded in part by a Municipal Planning Grant from the VT Dept. of Housing and Community Affairs

