




# Future Land Use Town Plan Royalton, Vermont

Map 2 of 8

Adopted March 3,  
2020

## FLOOD AREAS

-  A,
-  AE,
-  AE, FLOODWAY

## AREA NAME

-  RESOURCE CONSERVATION
-  FARMLAND CONSERVATION/LIMITED
-  AG/RES
-  LOW DENSITY SERVICE/OFFICE
-  FOXVILLE HAMLET
-  VILLAGE
-  WATERMAN RD INDUSTRIAL
-  INDUSTRIAL
-  INTERMODAL INDUSTRIAL
-  LIMITED RETAIL

