













Vershire Town Plan Utilities and Facilities

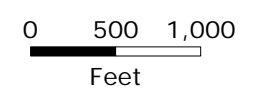
Vershire, Vermont
Adopted: October 31, 2017
Map 5 of 7



-  VT route/TH cls 1
-  TH cls 2
-  TH cls 2 gravel
-  TH cls 3
-  TH cls 3 gravel
-  TH cls 4
-  trail
-  private
-  US route
-  US interstate
-  VT forest hwy
-  Vershire Utilities and Facilities



1 inch = 1,127 feet



1:13,525

