








HANCOCK Proposed Village Designation 2014

DESIGNATION	LAND USES	PICTURE
	 COM	 1 ↑
	 MU	
Flood Hazard	 PUB	
	 RES	



**TWO RIVERS-OTTAUQUECHEE
REGIONAL COMMISSION
GIS Service Center**

128 King Farm Rd
Woodstock, VT 05091
802-457-3188

trorc.org

