








**Board Approved  
03-24-2014**

**HANCOCK  
Proposed Village Designation  
February 28, 2014**

DESIGNATION	LAND USES	PICTURE
	 COM	 1↑
	 MU	
<b>Flood Hazard</b>	 PUB	
	 RES	

N  
↑

**TWO RIVERS-OTTAUQUECHEE  
REGIONAL COMMISSION  
GIS Service Center**

128 King Farm Rd  
Woodstock, VT 05091  
802-457-3188

**trorc.org**

