















Future Land Use Newbury, VT Town Plan













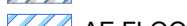


Map 2 of 5

Adopted

4/17/2024

-  conserved lands
-  water
-  100' contours
-  VT route/TH cls 1
-  TH cls 2
-  TH cls 2 gravel
-  TH cls 3
-  TH cls 3 gravel
-  TH cls 4
-  trail
-  private
-  US route
-  US interstate
-  RR

LAND USE AREAS

-  CD10
 -  HAM
 -  I
 -  MXU
 -  NV
 -  RR1
 -  RR2
 -  RR5
 -  SH2
 -  WRR
 -  WRV
- overlays**
-  A FLOOD
 -  AE FLOOD
 -  FLOODWAY
 -  WHPA overlay

