

















Current & Future Utilities, Facilities & Education

Newbury, VT
Town Plan

Map 4 of 5

Adopted
4/17/2024

-  structures
-  conserved lands
-  water
-  tax parcels
-  VT route/TH cls 1
-  TH cls 2
-  TH cls 2 gravel
-  TH cls 3
-  TH cls 3 gravel
-  TH cls 4
-  trail
-  private
-  US route
-  US interstate
-  VT forest hwy
-  RR

